J&J WHITE MARSH, MD. 594778

UNDERGROUND CONDUIT RECORD

ENGINEERING MANAGER _____
U.G CONDUIT BUREAU _____
B&G & E CO. _____

CONTRACTORS NOTE

WIRE DUCTS 1-4 WITH C WIRE.
MANDREL DUCTS 1 & 3

DUCT ABOVE BOX CULVERT 4" COVER

CONDUIT LENGTHS

EX. BA. MANHOLE #1268 TO EX. BA. MH. #736
DUCTS 3 & 4 W-W = 649'

SUBSCRIBER WALL TO EX. BA. MH. # 736
DUCTS 1 & 2 W-W = 299'

CONTRACTOR IS TO HAND EXCAVATE WHEN IN PROXIMITY TO ALL BELL ATLANTIC BURIED FACILITIES.

CONTRACTOR IS TO PLACE METALLIC FIBER OPTIC WARNING TAPE 18" ABOVE ALL CONDUIT IN TRENCH.

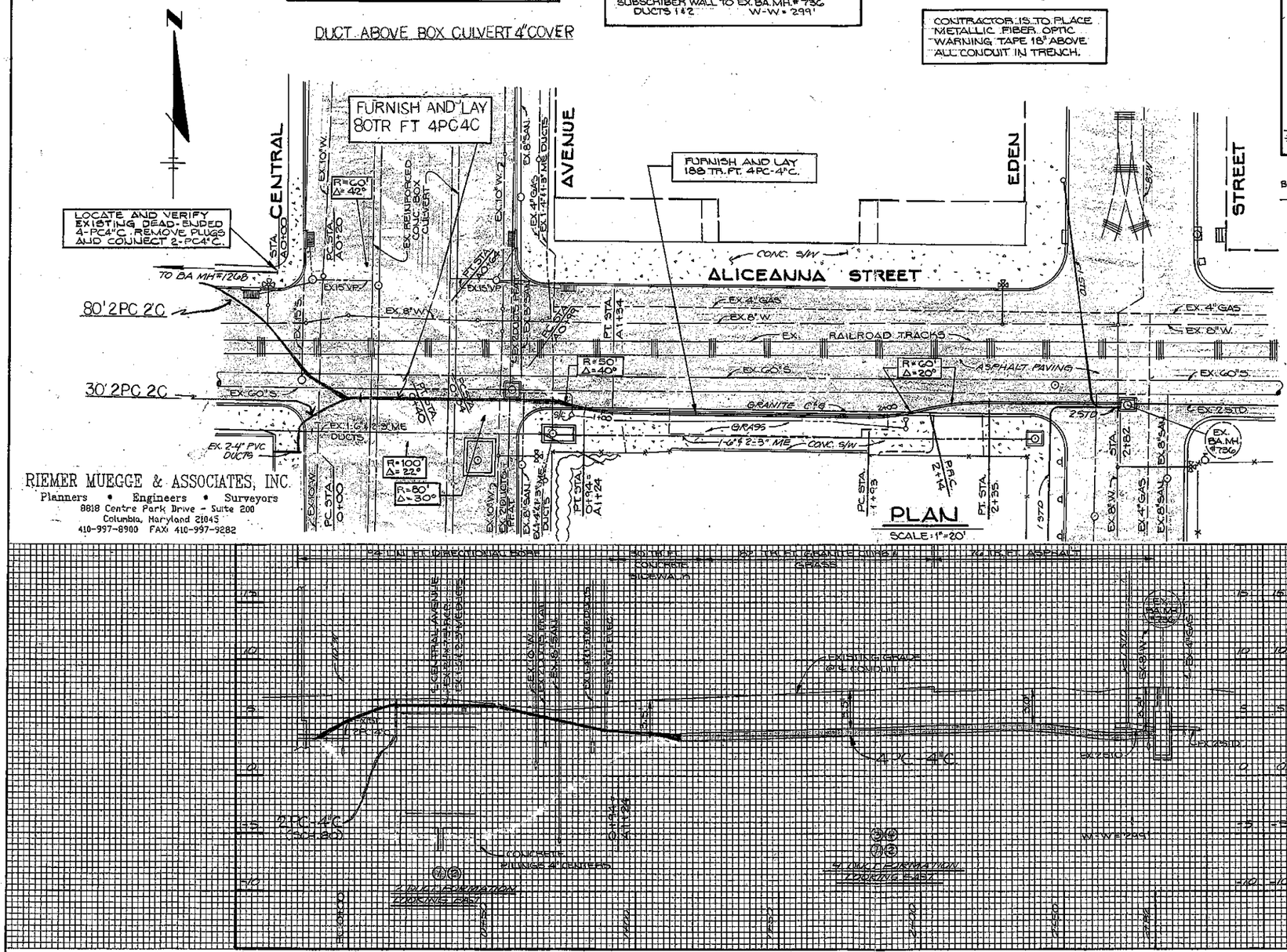

RIEMER MUEGGE & ASSOCIATES, INC.
Planners • Engineers • Surveyors
8818 Centre Park Drive - Suite 200
Columbia, Maryland 21045
410-997-8900 FAX 410-997-9282

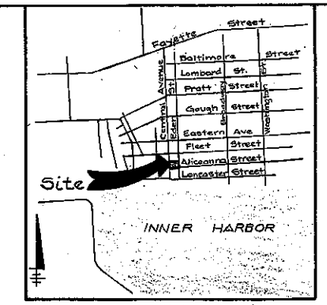

VICINITY MAP

BALTIMORE CITY / COUNTY ADC MAP 43: D,E1
SCALE: 1" = 2,000

CALL MISS UTILITY
1-800-257-7777
BEFORE DIGGING IN THIS AREA

BELL ATLANTIC, MARYLAND

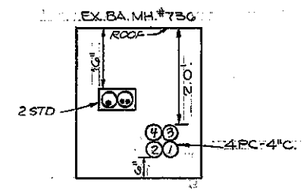

DUCT ENTRANCE DETAIL
INSIDE FACING WEST ENDWALL

NOT TO SCALE

SEE 106 C

REVISED	
JOB. NO.	DATE

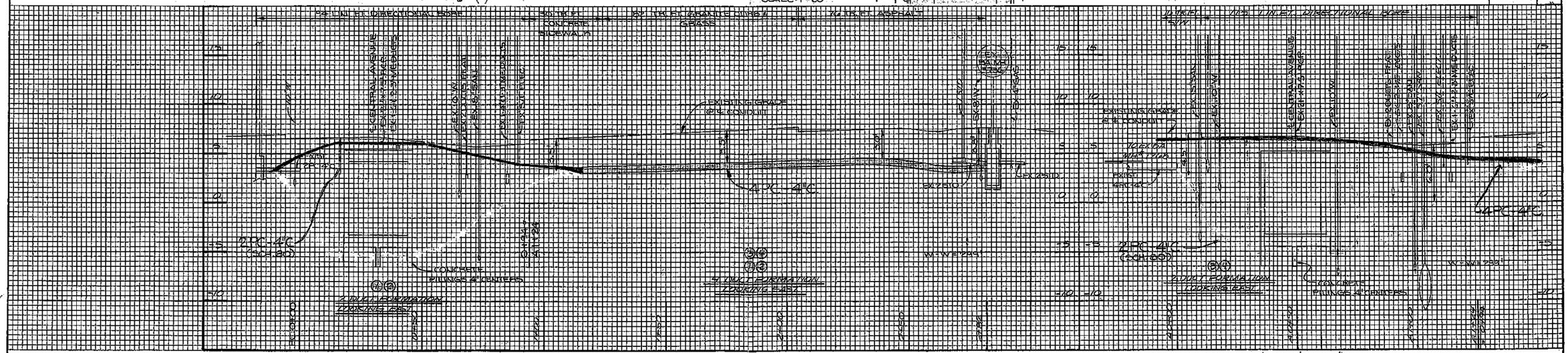

MANHOLE NUMBER	INSIDE DIMENSIONS L W HD RM	TOTAL DEPTH OF EXCAVATION	VOLUME IN CUBIC FEET	SIZE GROUP	OPENING	SHAPE	MATERIALS WALLS	ROOF	FLOOR	DRAIN	OTHER OWNERSHIP	REMARKS	DATE

NO. 108

LEGEND

STREET LIGHT
GAS
WATER
SANITARY
DRAINS
MECH. ELEC.
C&P CONDUIT PROPOSED
C&P CONDUIT EXISTING
BURIED CABLE — B — B — B — B — B — B — B

THE INFORMATION SHOWN IS NOT GUARANTEED CORRECT. USER MUST VERIFY SAME TO HIS OWN SATISFACTION.

SCALE IN FEET
PROFILE
0 20 HORIZ. 40 60
0 1 2 3 4 5 VERT. 10 15
0 20 PLAN 40 60

CONDUIT APPLICATION C-270-BC
PERMIT NO.
DRAWN BY J.M.B.
ENGINEERED BY S.J.K.

DATE	ISSUE	
1-12-97	I	FOR PERMITS & GENERAL DISTRIBUTION

ACCOUNT C-4

BELL ATLANTIC, MARYLAND

C.O. AREA CODE 26080 T.D. 2200
C.O. NAME WOLFE
LOCATION FROM CENTRAL AVENUE TO EDEN STREET
R/W AGREEMENT NO.
TITLE ALICEANNA STREET
PROJECT NO. PO# 108253 WORK ORDER NO.
PLAN / SHEET NO. 106A-C

ROUTE
MAP

OUR PROJECT No: T 518

CALL (MISS UTILITY)
1-800-257-7777
BEFORE DIGGING IN THIS AREA

VERIZON MARYLAND INC.

JOB LOCATION
BALTIMORE CITY & COUNTY ADC
MAP NO. 43 GRID NO. D-1

REVISIONS	
JOB NO.	DATE
4A01250	6-06

CONDUIT LENGTH

VERIZON MH#1268 TO TIE-IN
2 DUCTS #1-2 MH-TIE-IN.= 47 L.F.

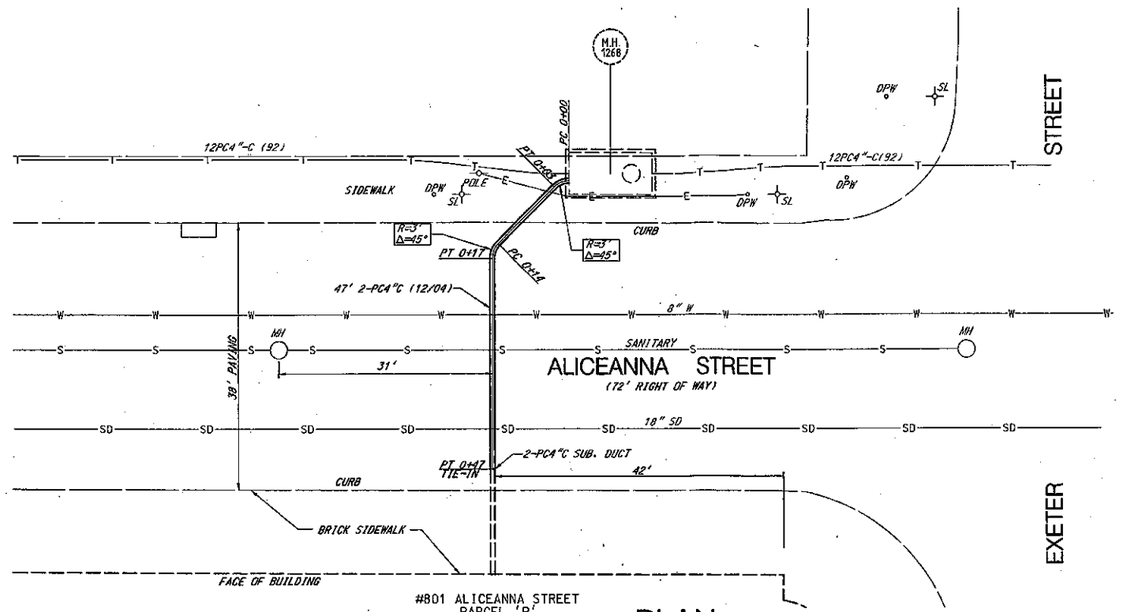

PLAN

SCALE: 1"=10'

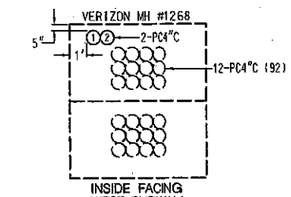

DUCT ENTRANCE DETAIL

NOT TO SCALE

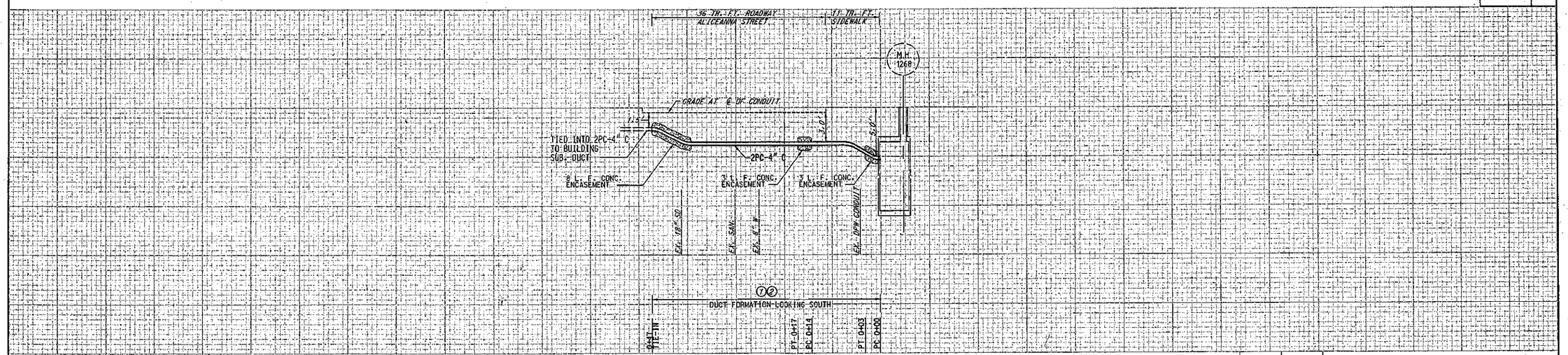

MANHOLE NUMBER	INSIDE DIMENSIONS L W HD RM	TOTAL DEPTH OF EXCAVATION	VOLUME IN CUBIC FEET	SIZE GROUP	OPENING	SHAPE	MATERIALS WALLS	MATERIALS ROOF	MATERIALS FLOOR	DRAIN	OTHER OWNERSHIP	REMARKS	DATE
M.H.#1268	12'X6'X7'	11' 6" AVG.	504	II	1-30" F&C	○	6" R.C.	7" R.C.	6" R.C.	'C' SUMP	VERIZON	38Y-4046-3	7-92

LEGEND

STREET LIGHT
GAS
WATER
SANITARY
DRAINS
MECH. ELEC.
PROPOSED CONDUIT
EXISTING CONDUIT
BURIED CABLE
EXISTING PAVING
PROPOSED
TELEPHONE

THE INFORMATION SHOWN IS NOT GUARANTEED CORRECT. USER MUST VERIFY SAME TO HIS OWN SATISFACTION.

SCALE IN FEET

HORIZ. 10 5 0 10 20
VERT. 5 4 3 2 1 0 5 10
PLAN 10 5 0 10 20

CONDUIT APPLICATION
PERMIT NO.
DRAWN BY J. McCREADY
ENGINEERED BY E. SEVERN

DATE	ISSUE	
12/23/04	II	"AS-BUILT"
	I	FOR PERMITS AND GENERAL DISTRIBUTION

ACCOUNT C-4

VERIZON MARYLAND INC.

C.O. AREA CODE 21000 T.D. 2200
C.O. NAME: BLTMDT
LOCATION: ALICEANNA ST.-80 FT. WEST OF EXETER ST.
R/W AGREEMENT NO.
TITLE: #801 ALICEANNA STREET PARCEL "P"
PROJECT NO. ROUTINE ORDER NO. 4A01250

PLAN NO. 103A

KCI TECHNOLOGIES
ENGINEERS
PLANNERS
SCIENTISTS
CONSTRUCTION MANAGERS
10 NORTH PARK DRIVE
HUNT VALLEY, MD 21030
PHONE (410) 316-7800
FAX (410) 316-7817
www.kci.com

PLOTTED:1/13/10 PM at Monday, January 04, 2010
BY:Jim McCready Bidder Public Utilities
FILE:U:\DSV\VE20006.01\Drawings\Site-001.dgn

VERIZON FACILITIES (ITEMS)

ITEM 1 — FURNISH AND LAY 285 TR. FT. 3PC4"-C FROM 3+14 (MATCHLINE) TO 5+99 (TIE-IN EX. 12PC-4"C (92)). DUCTS #1-3. INCLUDES: 3-90°, 12'R., 19' LONG TYPE 'C' BENDS AND 24 L.F. CONC. ENCASEMENT.

CONDUIT LENGTHS

MATCHLINE	TO	TIE-IN
3- DUCTS #1-3		ML-TI= 285 L.F.

KCI TECHNOLOGIES
ENGINEERS
PLANNERS
SCIENTISTS
CONSTRUCTION MANAGERS
10 NORTH PARK DRIVE
HUNT VALLEY, MD 21030
PHONE (410) 316-7800
FAX (410) 316-7817
www.kci.com

CONTRACTOR'S NOTE:
WIRE ALL DUCTS WITH 'C' WIRE MANDREL ALL DUCTS.

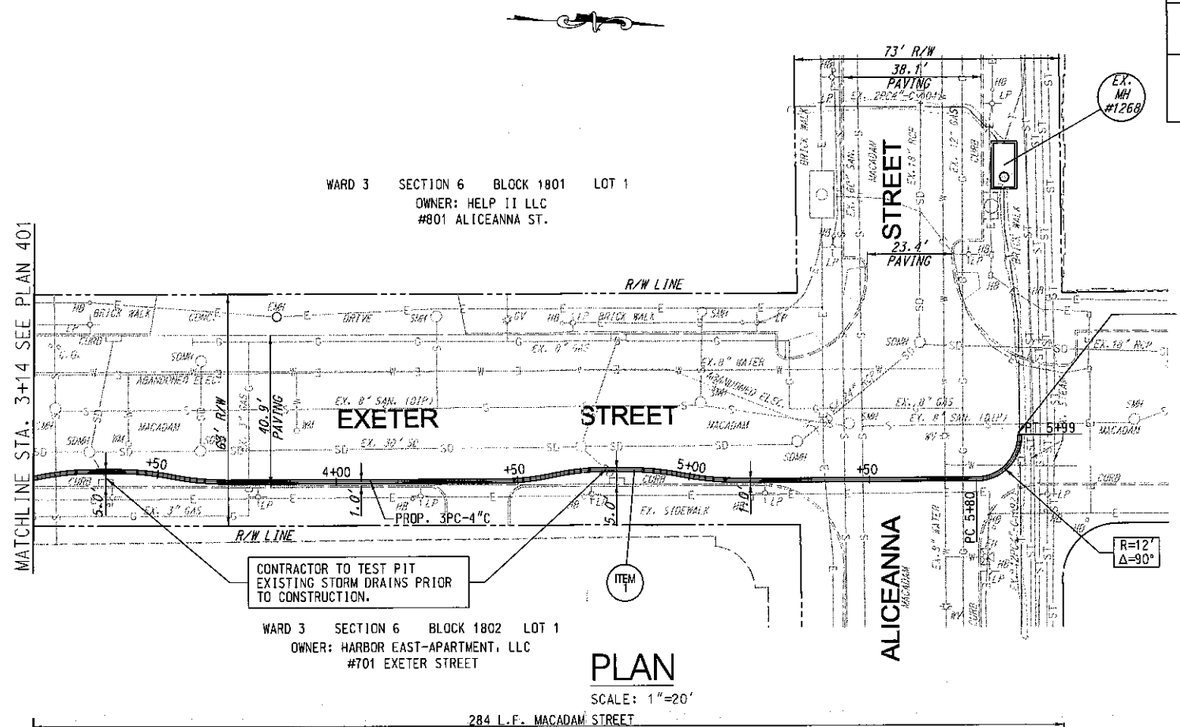

PLAN

SCALE: 1"=20'

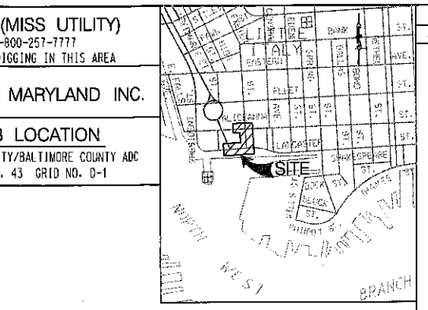

VICINITY MAP

NOT TO SCALE

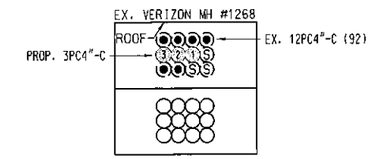

DUCT ENTRANCE DETAIL

NOT TO SCALE

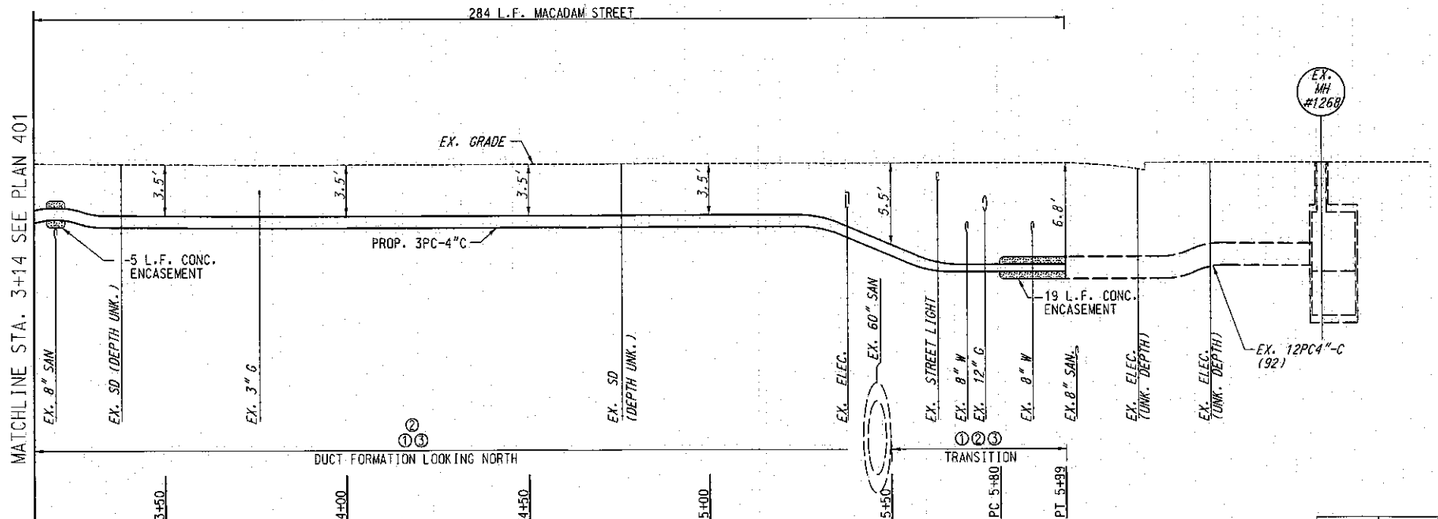

MANHOLE NUMBER	INSIDE DIMENSIONS L W HD RM	TOTAL DEPTH OF EXCAVATION	VOLUME IN CUBIC FEET	SIZE GROUP	OPENING	SHAPE	MATERIALS WALLS	MATERIALS ROOF	MATERIALS FLOOR	DRAIN	OTHER OWNERSHIP	REMARKS	DATE
VZ. MH #1268	12'x6'x7'	11' 6" AVG.	504	I-I	1-30 F&C	O	6"-RC	7"-RC	6"-RC	'C' SUMP	·	38Y-4046-3	7-92
·	·	·	·	·	·	·	·	·	·	·	·	·	·
·	·	·	·	·	·	·	·	·	·	·	·	·	·
·	·	·	·	·	·	·	·	·	·	·	·	·	·
·	·	·	·	·	·	·	·	·	·	·	·	·	·
·	·	·	·	·	·	·	·	·	·	·	·	·	·

LEGEND

STREET LIGHT
GAS
WATER
SANITARY
DRAINS
MECH. ELEC.
PROPOSED CONDUIT
EXISTING CONDUIT
BURIED CABLE
EXISTING PAVING
PROPOSED

THE INFORMATION SHOWN IS NOT GUARANTEED CORRECT. USER MUST VERIFY SAME TO HIS OWN SATISFACTION.

SCALE IN FEET

HORIZ. 20 10 0 20 40
VERT. 5 4 3 2 1 0 5 10
PLAN 20 10 0 20 40

CONDUIT APPLICATION
PERMIT NO.
DRAWN BY J. McCREADY
ENGINEERED BY K. SEVERN

DATE	ISSUE	
7-21-08	1	FOR PERMITS AND GENERAL DISTRIBUTION

ACCOUNT C-4

VERIZON MARYLAND INC.

C.O. AREA CODE 26080 T.D. 2200
C.O. NAME: WOLFE
LOCATION: LANCASTER STREET
R/W AGREEMENT NO.
TITLE: LANCASTER STREET
PROJECT NO. ROUTINE ORDER NO. 4A05621

PLAN NO. 402

REVISIONS JOB NO.	DATE

PLOTTED:10:39 PM on Monday, July 21, 2008
BY: James McCready Division: 0102 Public Utilities
FILE NAME: U:\07\07005_ATlanceaster\VZ\MH1268.dgn

UNDERGROUND CONDUIT RECORD

ENGINEERING MANAGER _____
U.G CONDUIT BUREAU _____
BG & E CO.

MANDREL DUCTS NO. 1, 4, 7, 9, 12
WIRE DUCTS NO. 1, 4

CALL (MISS UTILITY)
(1) 800 - 257 - 7777
BEFORE DIGGING IN THIS AREA

C & P TELEPHONE CO.

REVISED	
JOB. NO.	DATE
ISSUE	10-97
E8223	10-92

104-C
ALICEANNA ST FROM PRESIDENT'S CIR TO HARBOR MEWS WEST

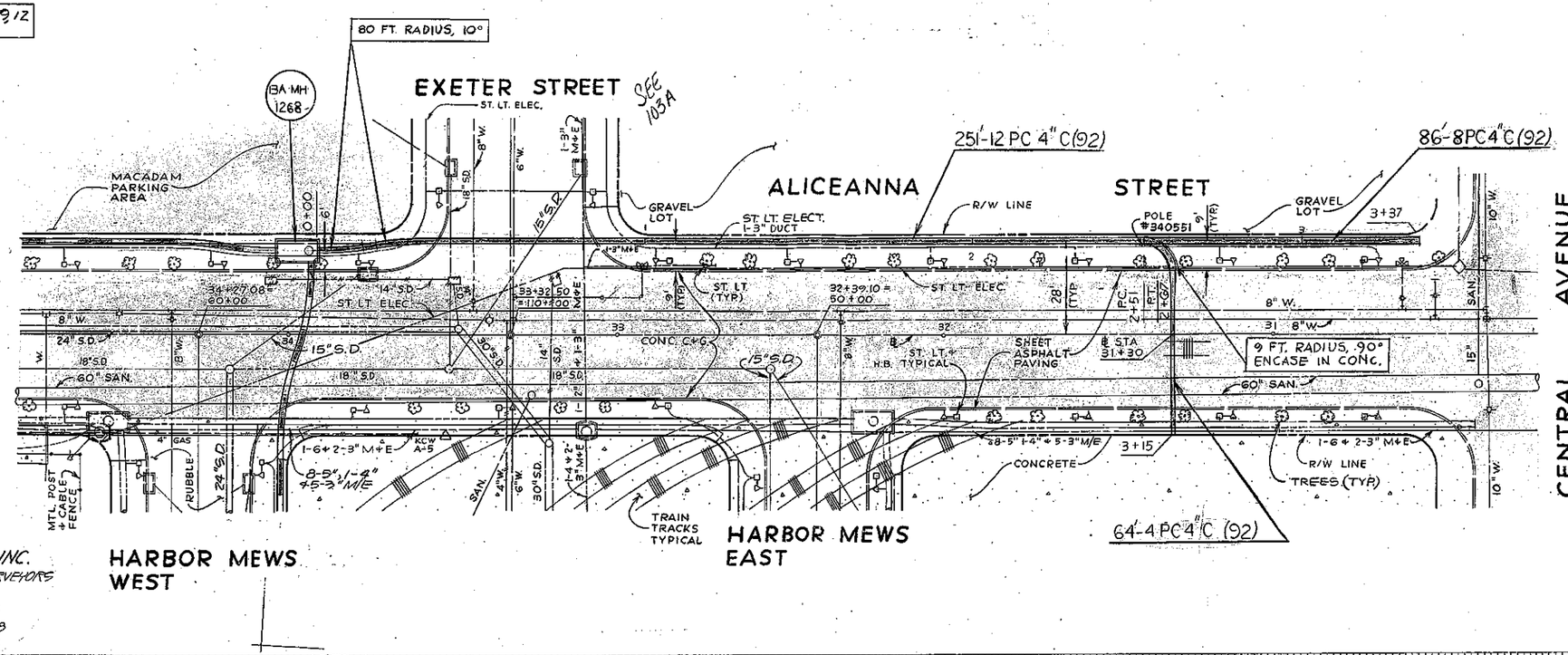

BA MH #1268

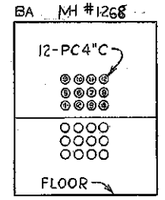

DUCT ENTRANCE DETAIL
INSIDE FACING EAST ENDWALL
NOT TO SCALE

ROUTE _____
MAP _____

BCW CONSULTANTS, INC.
CIVIL ENGINEERS ~ LAND SURVEYORS
1777 REISTERSTOWN ROAD
COMMERCENTRE SUITE 175
BALTIMORE, MARYLAND 21208
TELE. NO. (301) 484-0894



CONDUIT SECTION CHARACTERISTICS					
LOCATION (W) (F) TMAX	FT REF	H V S	RAD.	ANG.	SEGMENT LENGTH

MANHOLE NUMBER	INSIDE DIMENSIONS L W HD RM	TOTAL DEPTH OF EXCAVATION	VOLUME IN CUBIC FEET	SIZE GROUP	OPENING	SHAPE	MATERIALS WALLS	ROOF	FLOOR	DRAIN	OTHER OWNERSHIP	REMARKS	DATE

LEGEND
STREET LIGHT
GAS
WATER
SANITARY
DRAINS
MECH. ELEC.
C&P CONDUIT PROPOSED
C&P CONDUIT EXISTING
BURIED CABLE — B — B — B — B — B — B
STEAM — S — S — S
UTILITIES TO BE ABANDONED
THE INFORMATION SHOWN IS NOT GUARANTEED CORRECT. USER MUST VERIFY SAME TO HIS OWN SATISFACTION.

SCALE IN FEET
PROFILE
HORIZ. 20 10 0 20 40
VERT 5 4 3 2 1 0 5 10
PLAN 20 10 0 20 40

CONDUIT APPLICATION _____
PERMIT NO. 92P003010
DRAWN BY TAG
ENGINEERED BY RJL & WKW

DATE	ISSUE	
10-21-92	2	AS BUILT
	1	PLACE CONDUIT

ACCOUNT C-4

THE CHESAPEAKE & POTOMAC TELEPHONE COMPANY OF MARYLAND

C.O. AREA CODE 21000 T.D. 2200

C.O. NAME BLTMDT

ALICEANNA STREET

FROM HARBOR MEWS WEST TO CENTRAL AVENUE

103C

K&E BALTIMORE 19 1253 HERCULENE

J.O. #9050