



Mayor's Bicycle Advisory
Commission 10.26.2022

Agenda

1. Approve September minutes
2. Community Updates and Presentations
 - a. Recurring Community/City Events
 - b. Special Events / Other public announcements
3. City Updates
 - a. Mayor's Office
 - b. Planning
 - c. BPD
 - d. BCRP
 - e. DOT
 - Dockless Vehicle Update
 - Bike Program Overview
 - Bike Master Plan Update
4. Miscellaneous Business
 - a. **Next meeting will be held November 30th**



Community Events

Recurring Rides & Events:

MONDAY

- Crank Mavens WTF ride: NW Corner of Washington Monument, 7:00pm

TUESDAY

- Taco Tuesday Ride: Washington Monument, 6:30pm
- Lake to Lake, Lanise Stevenson: Druid Hill Basketball Courts, 6pm

WEDNESDAY

- Wheels Up Wednesday: Druid Hill Basketball Courts, 6pm

THURSDAY

- Black People Ride Bikes Conditioning Ride: Lake Montebello, 6pm
 - 10/27 is the last one!
 - Virtual Rides beginning in November, Tues/Thurs TBA!
- Fly Wheelz Thursday Ride Out: Madison Avenue arches, 6:30pm

SATURDAY

- Coffee Club Ride: 32nd Street Farmer's Market, 10am



Community Events

Special Events:

Bike Party – Halloween Ride
October 28, 6:30pm
St Mary Park

Cycling Smart 101 – Bikemore – Cranksgiving
Edition
October 29, 9:30-11:30am
2209 Maryland Ave

BPRB- Fix-a-Flat Workshop
November 5, 12pm
1653 N Smallwood Street

CRANKSGIVING
November 19, 1-6pm
Start/End at Charm City Meadworks

Submit community events at
<https://www.bikemore.net/calendar>



**Baltimore's
8TH ANNUAL
CRANKSGIVING
2022**
Nov. 19th
Saturday 1-3pm

team bike ride
& food drive

The Franciscan Center
Moveable Feast

**Start at Charm City Meadworks
End at one of our food partners
After Party at Charm City Meadworks 3:30-6pm**

b Bikemore

bikemore.net/cranksgiving2022

DESIGNED AND PRINTED @MANUALFEOPRESS

The poster features a cartoon illustration of a group of anthropomorphic birds riding a bicycle. The birds are depicted with large, expressive eyes and are dressed in various costumes, including a pilot's helmet and goggles. The bicycle is a multi-wheeled model with a large basket on the back. The background is a bright yellow-green gradient. The text is bold and stylized, with the event name 'CRANKSGIVING' being the most prominent.

Mayor's Office Updates

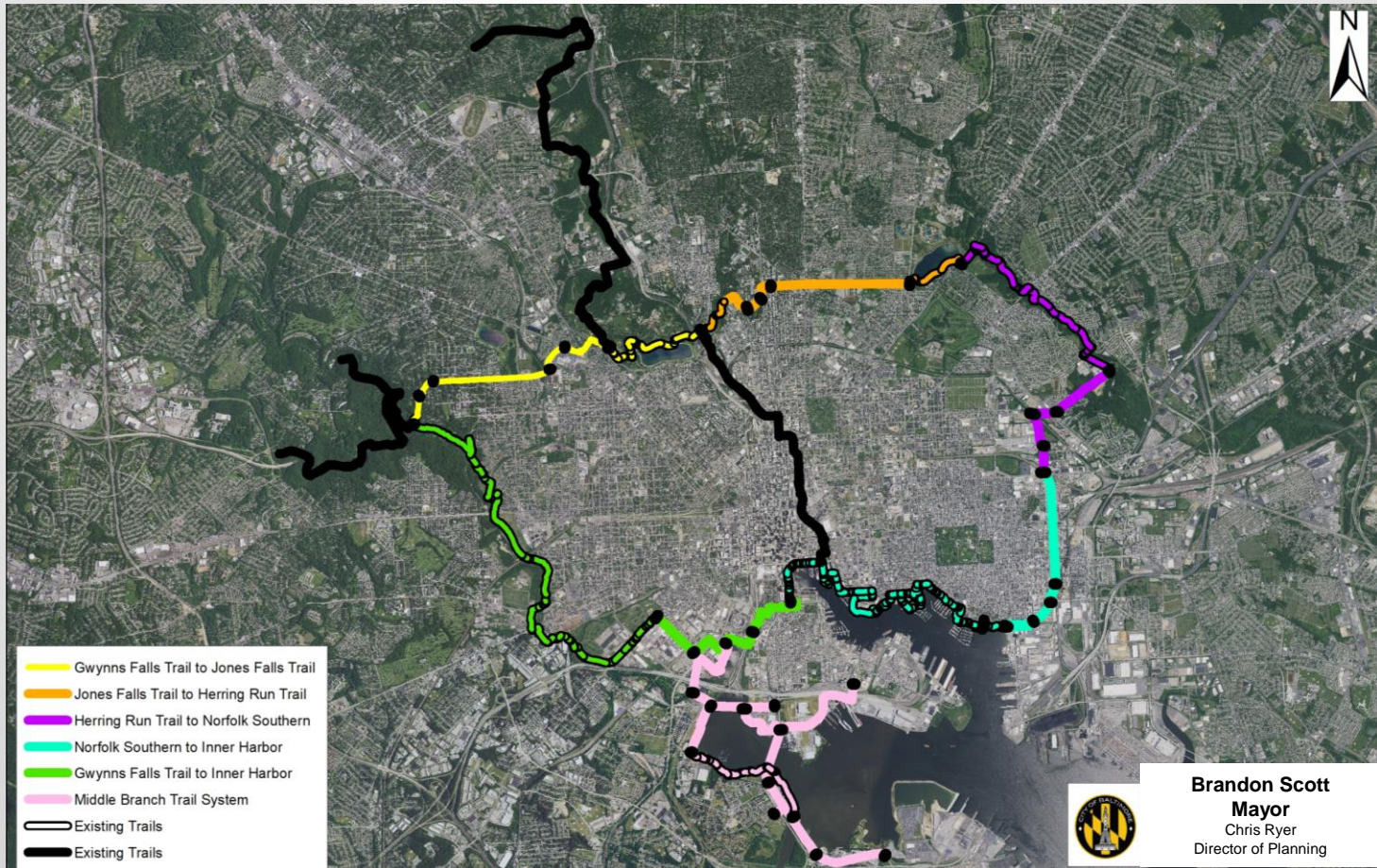
No Updates for October



Updates: Planning

Department of Planning:

- Zoning and Bike Parking: No Updates



Crash Investigations and Reporting Information

- **No New Updates:** DOT and BPD Streamlining data communications and incident reporting



Updates: Rec & Parks

Updates:

- 2022 Programs
- 2022 Part time staff application
- Pump Track



BALTIMORE CITY RECREATION & PARKS

BY LANDO

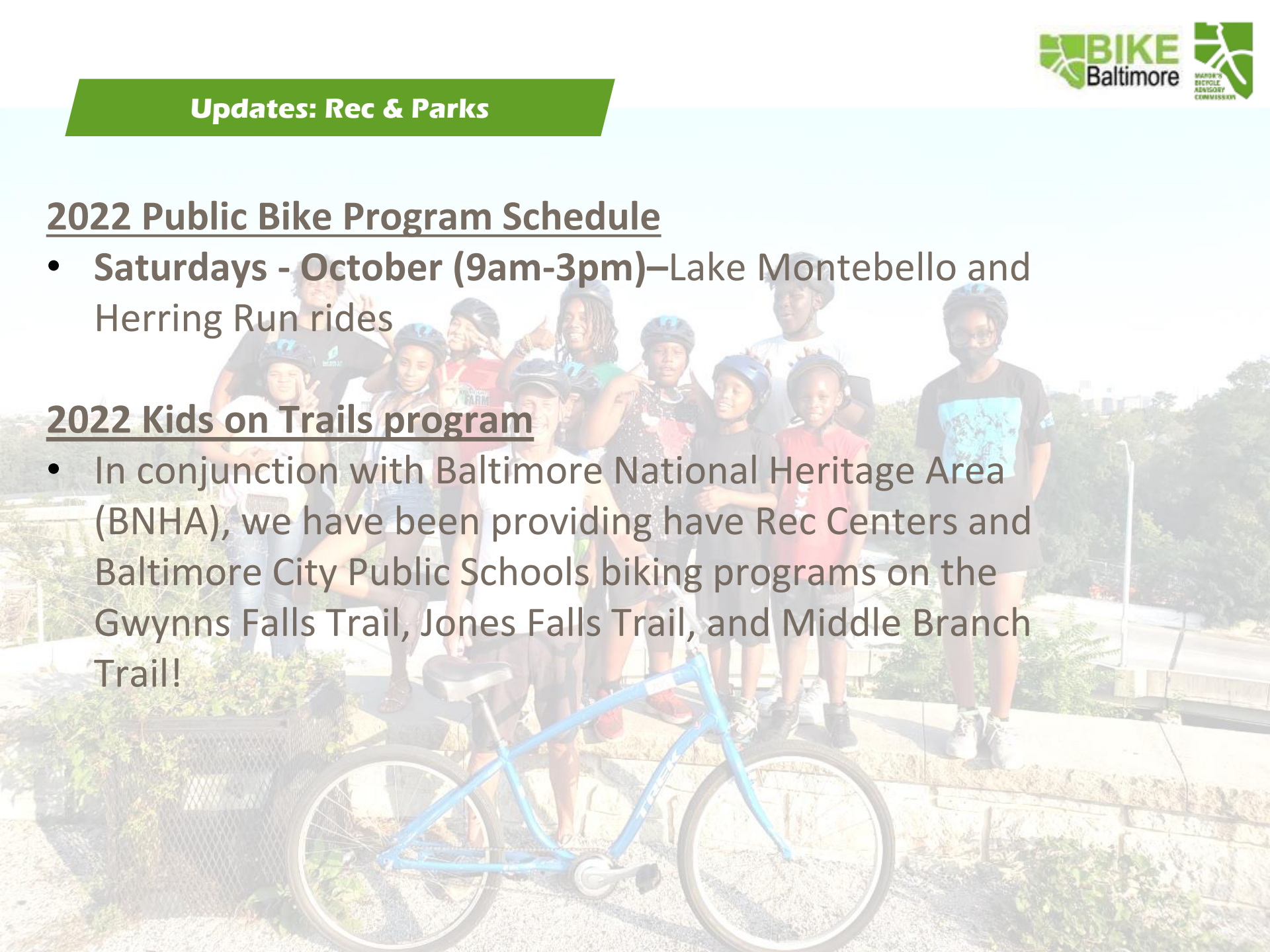
Updates: Rec & Parks

2022 Public Bike Program Schedule

- **Saturdays - October (9am-3pm)**—Lake Montebello and Herring Run rides

2022 Kids on Trails program


- In conjunction with Baltimore National Heritage Area (BNHA), we have been providing have Rec Centers and Baltimore City Public Schools biking programs on the Gwynns Falls Trail, Jones Falls Trail, and Middle Branch Trail!



- Program QR Code



- PT Staff Application
QR Code (\$15/hr)



Last but not least...

PUMP TRACK

- Pump track is setup at Carroll Park until October.
- A potential permanent pump track at Carroll Park is in the works 😊



Micromobility Updates

New Vehicles Approved!

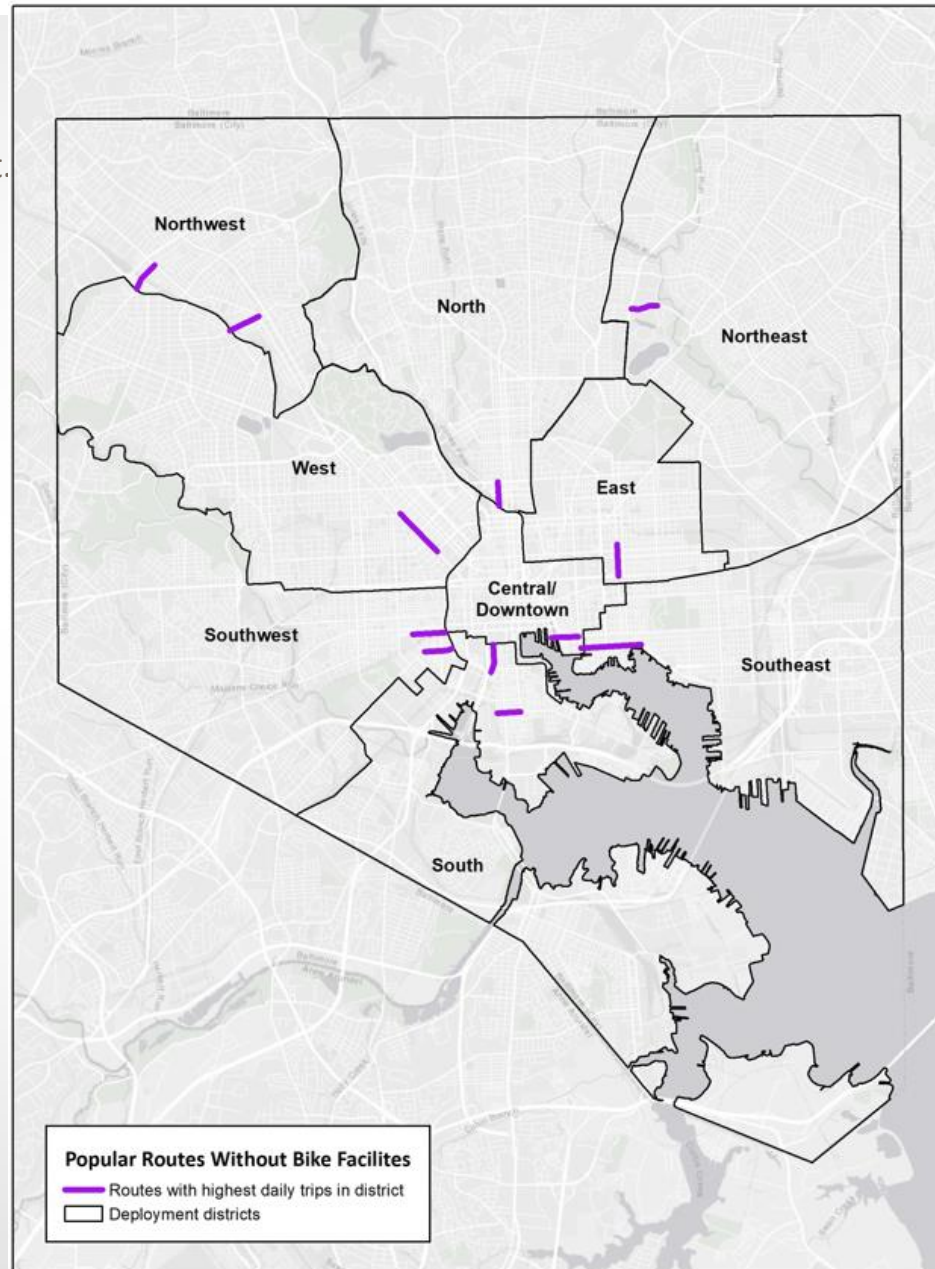
Bird launching Whill Electric Wheelchair, delivery fee (\$5-15) will apply
Spin launching e-bikes by the end of the year



Data Updates

Using Micromobility Data: Highest Micromobility Ridership Streets which do not currently have Bike Facilities, per district. Data compiled for the BCDOT bike master plan update. *MDS Route Data from May – October 2022.*

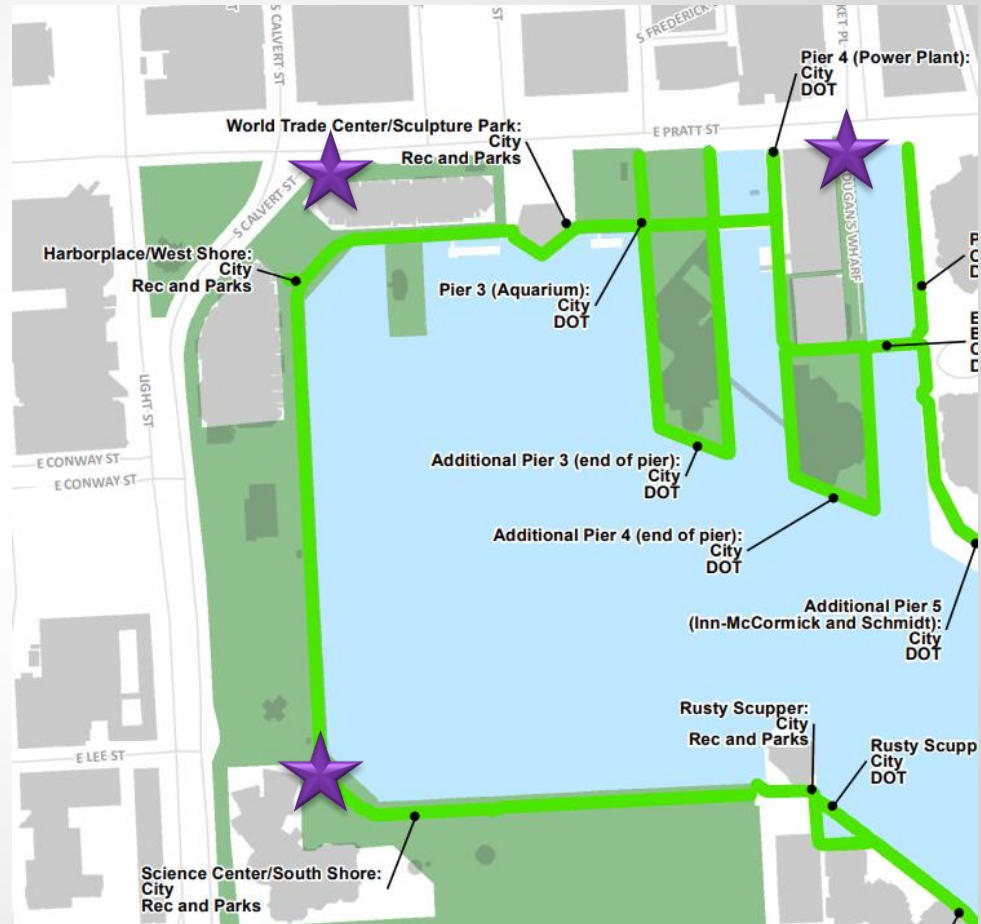
Deployment District	Street, Segment	Average Daily Rides	Corral
C/D	Eastern Avenue Pier V to Little Italy	219	Yes
SE	Aliceanna Street Fells Point	118	Yes
NE	Morgan State Campus (not shown on map)	96	Planned
S	East Fort Avenue West of Light Street	61	Yes
S	South Sharp Street Convention Center, Otterbein	54	Yes
NE	Argonne Drive Morgan State Campus	37	Planned
E	Wolfe Street Johns Hopkins Hospital	31	Yes
SW	Washington Boulevard Pigtown	30	Yes
N	Charles Street Penn Station to North Avenue	30	Yes
SW	West Pratt Street Railroad Museum	26	Planned
W	Pennsylvania Avenue Robert C. Marshall Rec Center	21	No
NW	Rogers Avenue Metro	13	Yes
NW	West Cold Spring Lane Metro	11	Yes



Updates DOT – Automated Bike Counters

- Tier 1 and 2 locations are finalized
- Site visits for additional feedback:
 - Inner Harbor Promenade
 - Eutaw Street in Seton Hill & Mt Vernon
 - Potomac Street in Caton

“What is the story we’re trying to convey with this data?” – MassDOT



Updates: DOT Bike Program & Projects

Bikeways and Transportation Alternative Program (TA or TAP) Awards:

- **Awarded three of four applications**
 - Did not receive Bikeways funds for construction of the West Baltimore Blvd. project
 - Will apply for additional funding in CIP
- **MLK Sidepath: Eutaw Place to Russell St.**
 - Received both Bikeways and TAP funds totaling \$520,800
 - Design funds for 30% to Final Design
- **Automated Bike Counters – Phase 2**
 - Bikeways Award for \$98,400
 - Install potentially another 10 counters



Updates: DOT Bike Program & Projects

Bike Projects, Construction, and Complete Streets Improvements:

Projects/Plans Overview:

- St. Lo: Harford Road to Wolfe
 - Scheduled Spring/Summer 2023
- **University Parkway: San Martin Dr. to Charles**
 - **Scheduled Fall 2022 – SHOW PLANS**
- Eutaw Place: Druid Park Lake Drive to Druid Hill Ave/Centre
 - Scheduled Spring/Summer 2023
- Harford Road Bridge reopened:
 - Erdman to Montebello Terrace



University Parkway: San Martin to Charles



University Parkway: San Martin to Charles



University Parkway: San Martin to Charles



University Parkway: San Martin to Charles



Updates: DOT Bike Projects

Task	Partners	Notes
Eutaw Place Concept Development	Study led by McCormick Taylor	Finalizing design plans and scheduling last public meeting.
Wolfe/Washington Existing Conditions Analysis	Study led by RKK	Public meetings held September 14 th and 15 th . Comment period open closed and advancing designs.
Bush Street Concept Development	Study led by Toole Design Group	Coordinating with Toole next phase of outreach after 65% design.
Bush Street Survey		
Melrose Avenue Construction	DOT Internal	Scheduling installation of signal at Charles Street in 2023.
Greenway Trail Network – Northern Segments	Study led by RKK	Alignment and design analysis ongoing. Advancing design for next outreach phase.
Big Jump Assessment Data Collection/Analysis	Study led by Toole Design Group	Evaluation report released.
Big Jump Relocation		Coordinate DPW with construction schedule. Barrier procurement.
Middle Branch	DOT Internal; MDOT/SHA	Working with WRA consultant team to finalize scope.
Rapid Enhancement Plan (REP)	DOT Internal	Projects in various phases of design and public engagement.



Baltimore City Bike Plan Update

MBAC MEETING

October 26, 2022

Bike Plan Update

- City Planning Commission is required to adopt an updated plan every six years
- Last major Bike Master Plan update in 2015
- DOT has provided minor updates every two years until schedule impacted by COVID
- DOT has coordinated with DOP and the Planning Commission for this update
- The timeline for completion is first quarter of 2023

Kittelsohn Team: Survey and Follow Up

- **Topline needs: “What would you do NOW?!”**

Miscellaneous Business

Next MBAC meeting is November 30th from 4-6pm

