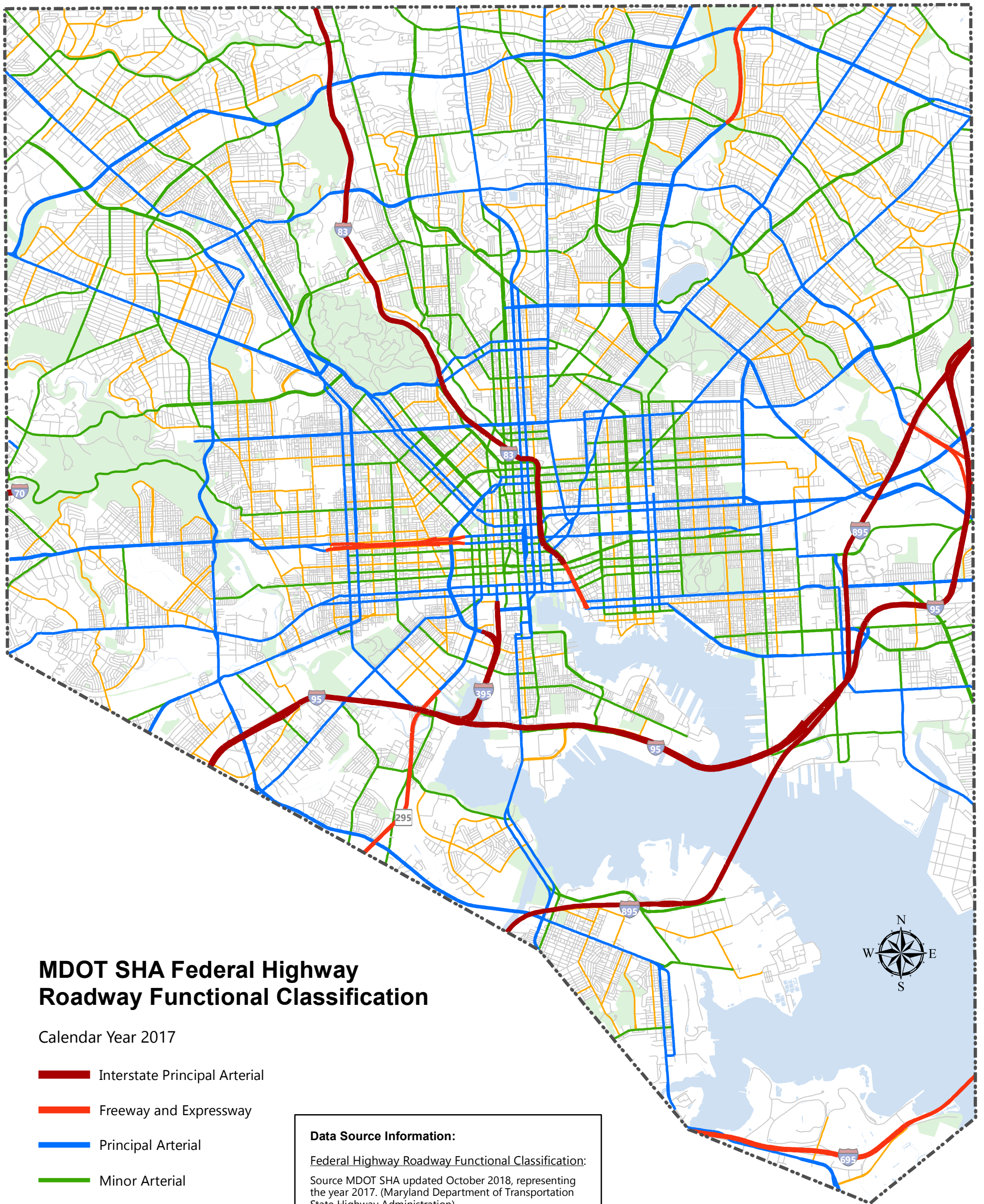








Federal Highway Road Functional Classification

Baltimore City Department of Transportation




MDOT SHA Federal Highway Roadway Functional Classification

Calendar Year 2017

-  Interstate Principal Arterial
-  Freeway and Expressway
-  Principal Arterial
-  Minor Arterial
-  Collector
-  Local

Data Source Information:

Federal Highway Roadway Functional Classification:
Source MDOT SHA updated October 2018, representing the year 2017. (Maryland Department of Transportation State Highway Administration).
<https://data-maryland.opendata.arcgis.com/datasets/maryland-highway-performance-monitoring-system-roadway-functional-classification>



Map produced by Baltimore City Department of Transportation GIS office on 1/16/2020.
Email: DOT.GISRequest@baltimorecity.gov

