

# Falls Road Community Meeting for Falls Road Crossing



Michelle Pourciau

*Director*

*November 7, 2017*

*To help grow Baltimore by 10,000 families in 10 years,  
we provide a safe and sustainable multi-modal transportation system.*

# Purpose of Meeting

- ∞ Share Planned Improvements on Falls Road
- ∞ Share Construction Timeline

# Project Area



Falls Road from HillSide Drive (North Limit) to Roland Heights Ave (South Limit)

# Background & What We Learned

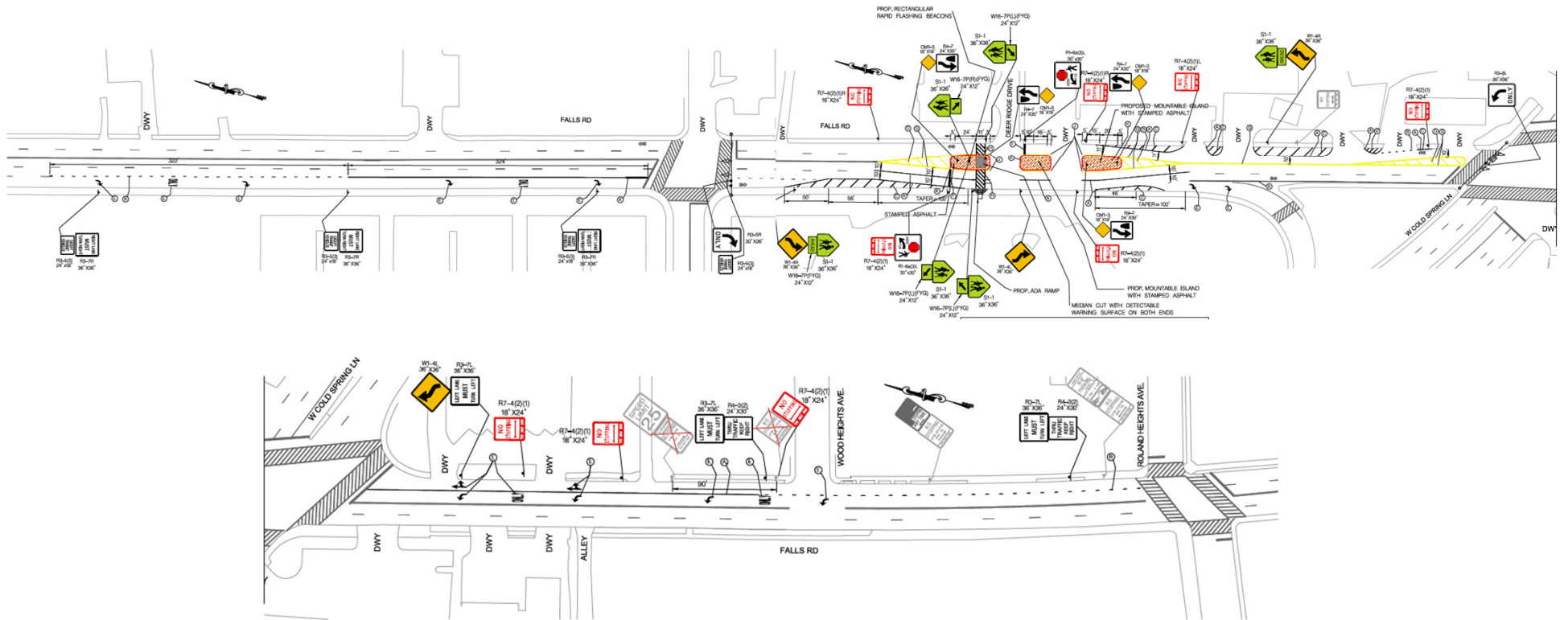
## Background:

- ✎ Baltimore Polytechnic High school reached out to BCDOT in November 2015
- ✎ BCDOT conducted field investigation, analysis of existing conditions, Traffic Analysis & designed a solution
- ✎ Community Meeting June 2, 2016
- ✎ Community Meeting with Business Stakeholders March 30,2017
- ✎ Meeting with School Stakeholder Western High School March 23,2017

## What We Learned:

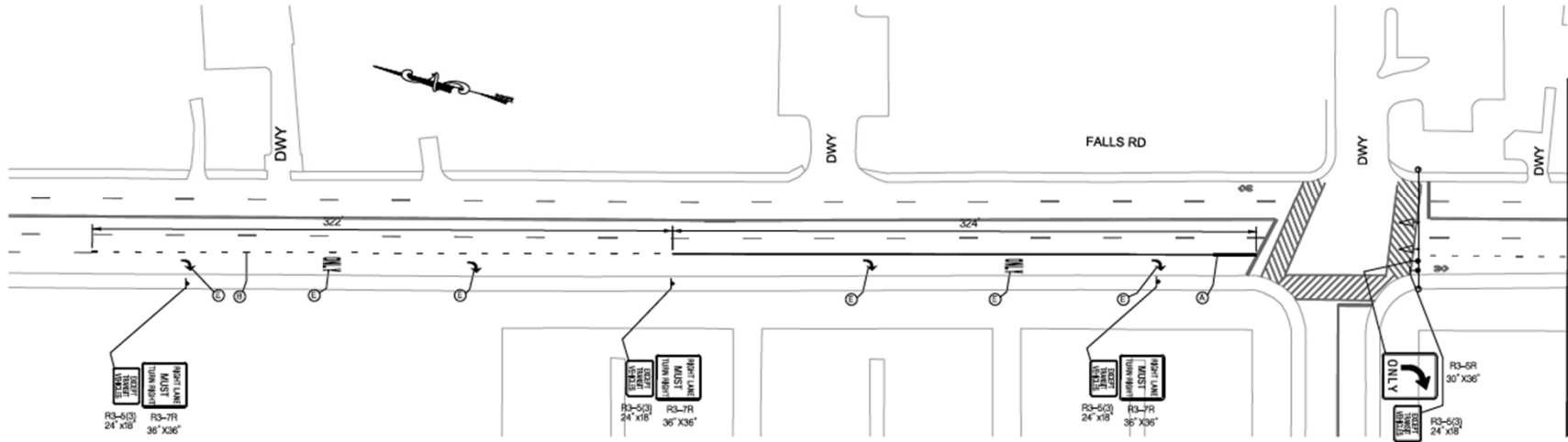

- Pedestrian safety concerns
- Students crossing midblock on Falls Road for easier Access and more direct access to business
- Vehicles speeds above posted speed limit
- Key destinations for students before and after school

# Falls Road Design for Construction



PROPOSED

# Falls Road: HillSide Drive to School Signalized Intersection

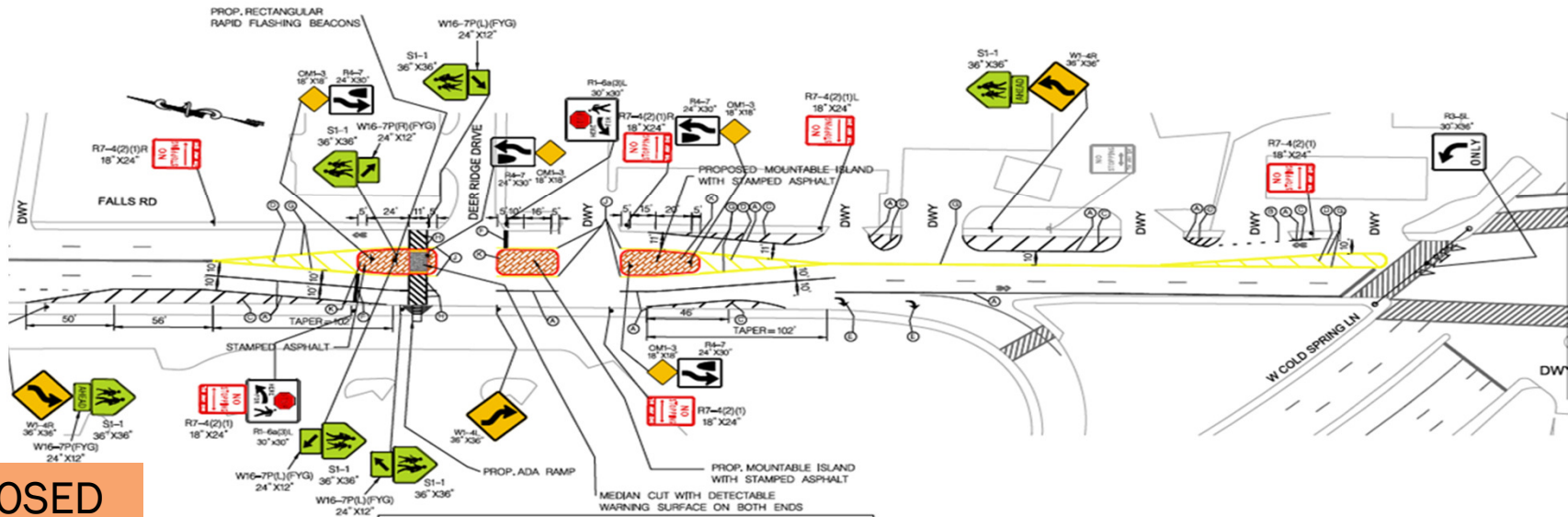


PROPOSED

# Falls Road: Just South of School Signalized Intersection to West Cold Spring Lane



EXISTING



PROPOSED

# Design Elements

Detectable Warning Surfaces



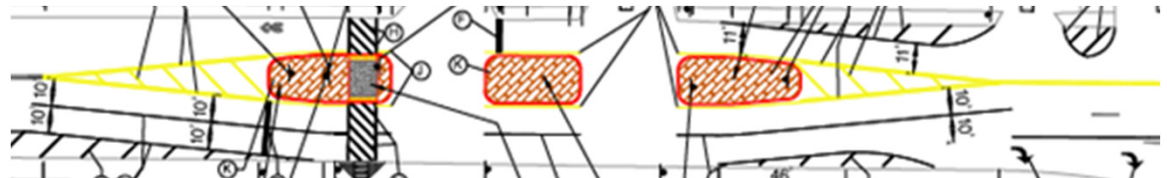
Crosswalk



Rectangular Rapid Flash Beacon

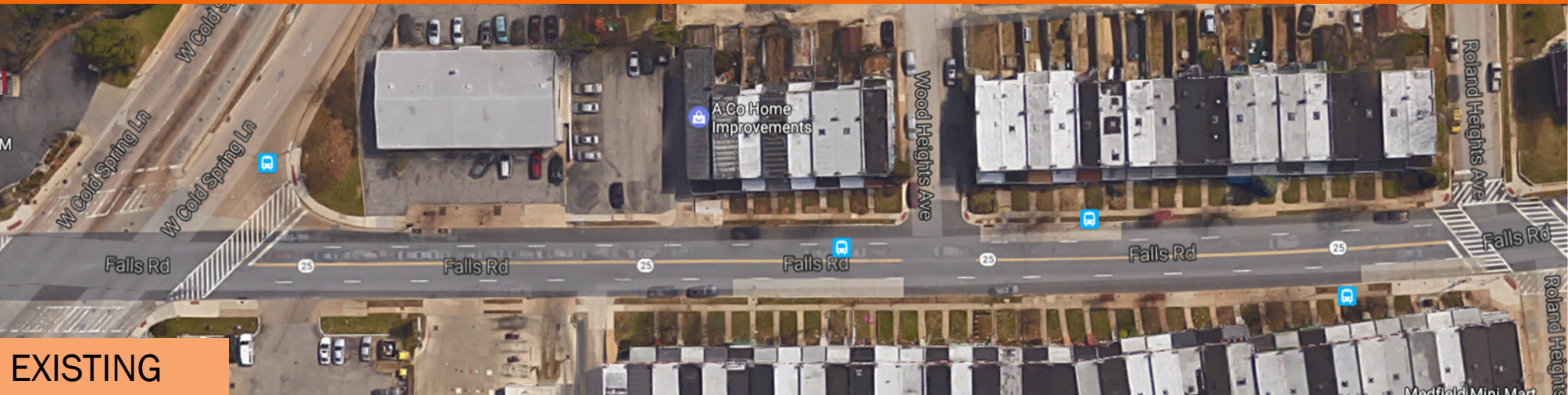


Concrete Median Midblock Crossing

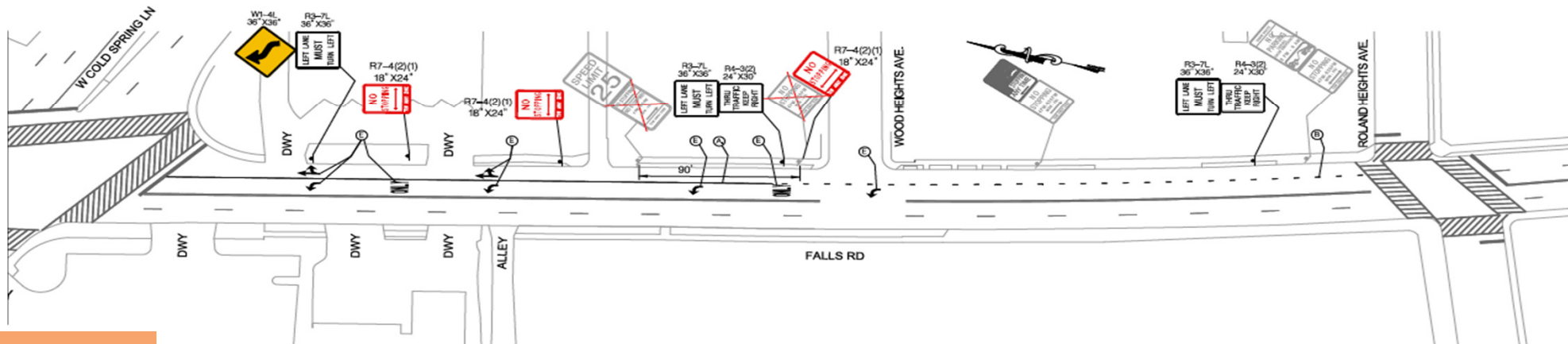




# Existing Falls Road: West Cold Spring Lane to Roland Heights



EXISTING



PROPOSED

# Construction Timeline

☞ Late Spring/ Summer 2018

☞ Questions?

# Contact Information

☞ Kwame Rose: Northwest Community Liaison  
Kwame.Rose@baltimorecity.gov